

Broomielaw Glasgow, Evaluation: Data Structure Report

August 1997



ARCHAEOLOGY

HERITAGE

CONSERVATION

0. NON TECHNICAL SUMMARY

- 0.1 Two large irregular pits have been initially interpreted as waster pits of the Delftfield Pottery. The full extent of the pits was not defined during the archaeological works due to 19th and 20th century truncation and the extension of the pits beyond the perimeter of the development area.
- 0.2 In addition a further sixteen, shallow negative features were identified; these are thought to be largely the product of mid to late 19th and 20th century post-Delftfield Pottery activity.

1. INTRODUCTION

- 1.1 Broomielaw lies within Glasgow City, which with respect to archaeological issues, is subject to the advisory services of the West of Scotland Archaeology Service (WoSAS) (Figure 1).
- 1.2 In 1997 Thorburn Colquhoun (on behalf of Pardev (Broomielaw) Ltd) commissioned a test-pit exercise, an evaluation, a watching brief and a small-scale excavation at Broomielaw. This work was required to comply with a planning condition (No. 47/97, NC <G>) in accordance with NPPG 5 (SOEnd 1994) and PAN 42 (SOEnd 1994a). This work was undertaken prior to the commercial development of the site.
- 1.3 These works were carried out in April and May 1997 under the direction of Mr Chris Burgess. Dr Mike Bishop undertook the test-pit exercise, the evaluation and excavation, while Dorothy Rankin and Alan Duffy undertook the watching brief.

2. ARCHAEOLOGICAL BACKGROUND

- 2.1 The development site, known as Atlantic Quay, was a gap site located on the waterfront at the Broomielaw, lying between York Street and James Watt Street (Figure 1). AOC Archaeology undertook a Desk-Based Assessment during March 1997, which demonstrated that no archaeological remains had been previously recorded from the site. However, cartographic evidence suggested that the development area was located on the edge of the estate boundary of the Delftfield Pottery, which was established in 1748.
- 2.2 Delftfield was Scotland's first industrial pottery and the only factory to make delftware (Kinghorn 1986). Apart from the grinding of the frit and colours, the whole manufacturing process was carried out at Delftfield. Much of the site was undeveloped with the pot-house occupying only a small portion. The remaining 'green-field' was used for open-air preparation and storage of material (Kinghorn 1986).

3. OBJECTIVES

3.1. The objectives of the archaeological work were:

- ◆ To determine the nature, extent and condition of any archaeological remains.
- ◆ To recover samples for analysis.
- ◆ To make public the findings of the archaeological works.

4. METHOD

4.1 Test pits

4.1.1 A tracked 360° excavator using a toothed bucket excavated thirteen test pits (each approximately 2 m x 2 m) over the development area (Figure 2). Two Field Officers monitored and recorded the excavation of these according to AOC Archaeology's standard practices. This work was undertaken between 1st and 4th April 1997.

4.2 Evaluation

4.2.1 An area some 2.5 to 5 m in width and approximately 30 m in length was machine cleared by a JCB, utilising a toothless ditch bucket, around Test-pit M and Test-pit I (Figure 3). The lateral extents of the archaeological deposits were defined by a wall immediately to the west of the test-pits, a wall to the south and a wall to the east. The northern limit was determined by the presence of active services.

4.2.2 The stripped area was cleaned by hand using krafzers and trowels to enable the definition and quantification of the number of features present and to allow a considered assessment of their relative significance. Identified features were planned, half sectioned and recorded.

4.2.3 The evaluation was undertaken to allow the assessment of the surviving soil profile and potential archaeological features cut into it. This work was undertaken between 7th and 9th April 1997.

4.3 Watching brief

4.3.1 A watching brief on the emplacement of shoring around the perimeter of the site was undertaken between 12th May and 25th June 1997 (Figure 1). A trench, approximately 3 m wide, was machine excavated around the perimeter of the site by two 360° tracked excavators. A Watching Brief Officer monitored all excavation works.

4.4 Excavation

- 4.4.1 An area approximately 10 m x 7.5 m was machine stripped using a toothless ditching bucket (Figure 3 & 4). The excavation was undertaken to determine the nature of the pottery deposit identified during the watching brief.
- 4.4.2 The stripped area was cleaned by hand using kرافsers and trowels to enable the definition of a large feature full of Delftfield pottery [1001]. After discussion with WoSAS, Hugh McBrien, a box section was put through the main archaeological deposit [1000]. All excavation works were undertaken according to AOC Archaeology's standard practice.

5. RESULTS

5.1 Test pits

- 5.1.1 The thirteen test-pits revealed that the majority of the site was occupied by cellarage down to a depth of 3 m and these were filled with modern demolition rubble.
- 5.1.2 Natural laminated grey silt and yellow sand was observed in Test-pit A, surviving along a central E/W ridge to a depth of 2.2 m. Underlying was a dark-grey clay, which continued to the base of the test-pit (3 m). The same ridge of sand was revealed in Test-pit J, up to 1 m below the present ground surface. Yellow cross bedded sand was revealed at the base of Test-pit C (at 3 m), Test-pit E (at 3 m) and at 1 m in Test-pit I. A black organic clay was observed at 3.4 m depth in Trench G.
- 5.1.3 A buried soil profile was recorded in Test-pit M. The profile comprised a dark brown sandy silt [002] with occasional pottery and brick fragments, underlain by yellowish brown sand silt [003] with occasional pottery and yellowish brown sand [005]. This overlay an alluvial sand [004]. The soil was cut by a flat base pit [008] filled with a dark brown silty sand with pottery shards [007].

5.2 Evaluation

- 5.2.1 Sixteen negative features were identified, sectioned and recorded during the evaluation. Eight of these [012], [022], [024], [037], [035], [039], [043] and [050] were sub-rectangular in form, four circular [052], [054], [019] and [045], three linear [014], [016] and [041], and one was irregular [026]. The majority of the features were shallow, less than 0.20 m deep. The fills generally comprised silty sands with brick, slate, pottery shards, tile and coal/charcoal inclusions.

5.3 Watching brief

- 5.3.1 A large pit was observed in the north facing perimeter section of the southeast corner of the development site [1051]. The pit extended approximately 13 m

westward and comprised a deposit of sand with unglazed buff coloured ware and isolated brick concentrations, the deposit was up to 2.40 m in thickness [1050]. This overlay a thin band of glazed tile, brick, pottery and other burnt material. This layer and further underlying interbedded mixed bands of charcoal, brick and pottery continued for up to 47 m along the southern boundary at which point a cellar wall hid the deposits.

- 5.3.2 A layer of pottery [4000], tin-glazed ware, up to 1.2 m deep was observed at the western end of the excavation area (see below) in the northwest portion of the site. This material, further exposed during the watching brief [4005], [4008], [4012] and [4014] was the focus of the small-scale excavation. The northern, probable continuation of this feature was recorded in the northwestern corner of the site as a broad U-shaped cut [8801], filled with dark brown clay with Delftfield pottery and kiln furniture.
- 5.3.3 Two pits, reinterpreted as unstratified backfill or levelling dumps [5005] and [5006] were recorded from the northwest portion of the site. The fills [5000], [5001] and [5003] comprised Victorian kiln furniture fragments, slag and pottery sherds. One lower fill [5006] contained Victorian sponge ware and glazed ware.
- 5.3.4 Pottery, bricks, tile and kiln furniture was also recovered from unstratified and disturbed deposits located throughout the site.

5.4 Excavation

- 5.4.1 The excavation revealed a truncated pit [1001] which, as exposed measured some 5 m N/S and 3.60m E/W and up to 1.35 m in depth (Figure 5 & 6). The south end of the pit was truncated by a wall [1011]/[1007] while its northern side sloped at approximately 45°. The pit fill was mixed, containing Delftfield pottery shards, bricks, kiln furniture, slag, bone and lenses of charcoal/coal and red/grey clay (Figure 4). The western side of this pit was exposed and excavated during the later emplacement of the shoring. AOC Archaeology took numerous samples from this pit, and a sample was also taken by the Burrell Collection, Glasgow.

6. DISCUSSION

- 6.1 The large irregular pit [1001] has initially been interpreted as a waster pit of the Delftfield Pottery. This in-field interpretation is based upon the recovery of mixed assemblages (broken pottery, saggars, tiles and possibly calcined frit), characteristic of waste material from the pottery kiln. The pit was probably filled from the waste of a number of different kiln firings, evidenced in the variation in composition of the pottery and kiln furniture of the layered deposits (Figure 6). The full extent of the pit was not defined during the archaeological works as it had been truncated by 19th and 20th foundations and was shown to extend underneath James Watt Street.

- 6.2 A second possible waster pit [1051] was located in the southeastern corner. This pit was only recorded in section during the watching brief but was certainly larger than 13 m and up to 2.40 m deep.
- 6.3 It is postulated that the two large pits [1001] and [1051] functioned as waster pits. No Delftfield marks are known and so at present the identification of Delftfield ceramic is extremely difficult. It is currently identified through a sequence of attributions and comparison with a small assemblage of shards recovered from the site during an archaeological excavation in 1975 (Denholm 1982). The assemblages from pits [1001] and [1051] provide a unique opportunity to identify a potentially wide range of Delftfield Pottery products. Such a catalogue of products could then be used to reassess and reattribute delftware in collections in Britain and abroad.
- 6.4 A series of smaller negative features was also encountered during the watching brief and the evaluation. Given the form and artefact composition of many of these features it is postulated that these mostly represent the remnants of post-Delftfield activities (mid to late 19th and 20th century).

7. RECOMMENDATIONS

- 7.1 The careful cleaning, conservation and stabilisation of the pottery is recommended prior to any analysis.
- 7.2 It is recommended that full post-excavation analyses of all ceramic material (pottery, saggars, tile, brick) from the two large pits [1001] and [1051] be undertaken. Such analysis would confirm the function of the pits and result in the production of a reference catalogue of some of the Delftfield products up to 1810 when the factory was relocated.
- 7.3 It is also recommended that the pottery and other significant material from the minor negative features be initially assessed to determine whether these are associated with the Delftfield Pottery, or later 19th and 20th century development of the site.
- 7.4 It is recommended that bulk samples are processed to recover pottery and investigate likely sources of fuel for the kilns, currently postulated to be either wood or coal.
- 7.5 The X-ray of all metal artefacts from sealed contexts is also recommended, as these may be part of the kiln construction.

8. REFERENCES

- Denholm, P C 1982 Mid eighteenth century tin-glazed earthenware from the Delftfield Pottery, Glasgow: Excavated at the Broomielaw, *Post-Medieval Archaeology*, XVI, 73-76.

Kinghorn, J 1986 Delftfield. A Glasgow Pottery 1784-1823. Glasgow Museums and Art Galleries.

9 APPENDICES

9.1 Context descriptions

EVALUATION

<i>Context</i>	<i>Area</i>	<i>Description</i>
001	TP M	Layer. Coarse gravel hardcore.
002	TP M	Layer. Mixed dark brown sandy silt, c. 5% coal fragments, rare pottery and brick fragments, probably in situ topsoil.
003	TP M	Layer. Yellowish brown sandy silt, rare coal fragments, one prominent pottery fragment at base of this context, in situ B horizon of alluvial soil.
004	TP M	Layer. Orange/brown natural alluvial soil, sandy, post-depositional iron staining
005	TP M	Layer. Pale yellowish brown sand with some silt, occasional pebbles, rare coal fragments, possible lower portion of B horizon however occurs under cut [008].
006	TP M	Layer. Homogenous dark brown silt, coal fragments (<1cm diameter and less than 1%)
007	TP M	Fill. Dark brown silty sand, occasional indistinct mottles, coal fragments (<1cm diameter and less than 1%), clay pipe fragment, rare pebble size stones, fill of cut, probably derived from topsoil.
008	TP M	Cut. 30cm x 110cm, flat base.
009		Second machining, U/S.
010		Cut of brick wall.
011		Fill – brick wall of [010]. Linear course of stone c. 30cm wide and c.9m L, aligned E-W at southern end of excavation area.
012		Cut of sub-rectangular pit. c. 4.25x2.25m.
012	M(Ext)	Cut – rectangular feature. (1.05m x 1.20m x 0.70m)
013		Fill – sub-rectangular pit [012]. Dark brown silty sand, small to medium stones (c. 1x1x1cm to c. 4x3x1cm in dimension) and gravel, inclusions of charcoal, slate fragments, pottery sherds, slag, ? parched wood.
013		Fill of cut [012]. Dark brown silty sand with brick, slate and pot inclusions, c. 30cm wide.
014		Cut – linear feature N-S. Sub-rectangular feature, approx. 1.2m w x 10.5m l.
015		Fill of cut [014]. Dark brown gritty sandy silt, containing inclusions of glazed pottery sherds, brick, slate fragments and small to medium stones.
016		Cut – linear ditch N-S. c. 50cm/60cm wide and approx. 9m long.
017		Fill of [016]. Mid to dark brown silty sand, slightly clayey, flecked with charcoal throughout c. 1cm diameter, also includes small stones and occasional flecks of iron pan.
018		Fill of [014]. Thin seam of very dark reddish brown ironaceous sediment forming a band along the western edge of [014], rich in organic-wood debris.
019		Cut – circular pipe.
020		Circular pipe wall. Dark reddish brown organic material, often retaining the structure of wood, 0.56m in diameter and 0.01m in thickness, wooden barrel?.
021		Fill – circular pipe. Creamy yellow sand silt fill with inclusions of large (up to 2x2x2cm) fragments of charcoal and occasionally ????, 0.54m diameter.
022		Cut – sub-rectangular pit. Mid to dark brown silty sand, posthole?, c. 36cm wide x c. 36cm long x c. 9cm deep.
023	M(Ext)	Fill – sub-rectangular pit. Mid to dark brown sandy silt, flecked throughout with charcoal and occasional iron concretions, some small stones (c. 3x2x1.5cm) and a few pottery sherds (glazed ware).
024		Cut of pit.
025		Fill of pit [024]. Mid brown sandy matrix with inclusions of brick/tile, coal fragments, sub-rounded to angular, up to 5x3x2cm.
026		Cut for pit. 5m long and 0.8m wide.
027		Fill of pit [026]. Mid brown sand matrix with frequent inclusions of flecks of brick/tile and sandstone (decayed) and frequent inclusions of large pieces of brick, stone, sandstone and clay.
028		Fill of [026]. Medium brown sand silt with common inclusions of brick/tile

- and sub angular to sub-rounded stone (up to 10x5x2 cm) and rare patches of pale grey clay, rubble infill?.
- 029 Fill of [026]. Orange brown sandy matrix with frequent inclusions of coal and decayed sandstone fragments up to 1x1x2cm.
- 030 Very dark grey sandy deposit, very frequent sub-angular fragments of coal (up to 2x2x1 cm).
- 031 Wall. Stone foundations of ??? wall, N-S orientation, 0.4m wide and extending 15m + under baulk.
- 032 Cut for construction trench for wall [031]. Irregular width (max 1.3m from wall, min 0.3m), length 15m +.
- 033 Fill of construction trench. Loose very dark grey sandy loam with frequent inclusions of sub-angular to sub-rounded stones up to 5x3x2cm.
- 034 Brick wall. Three bricks thick, up to c. 5m in length, 0.34m in width.
- 035 Cut of square pit. Sub-rectangular pit 26x29cm and 12cm at max. depth.
- 036 Fill of [035]. Dark brown silty sand containing several large fragments of brick and some small stones.
- 037 Cut of shallow pit. Irregular/sub-rectangular shallow pit (30x35cm and 12cm at max. depth).
- 038 Fill of [037]. Dark brown silty sand, small stones, inclusions of pieces of brick, slate, coal and charcoal.
- 039 Cut – pit feature. Sub-rectangular and shallow cut, c. 84x50cm and up to 6cm deep.
- 040 Fill – pit feature. Very compacted silty sand fill, with small fragments and flecks of charcoal and coke-like material, small stones (up to 4x2x1.5cm)and gravel, inclusions of pottery sherds.
- 041 Cut of ploughmark?. Runs E-W, approx. 50-60cm in width, mottled greyish/brown clay and orange sandy/clay surface, flecked with charcoal, inclusions of brick fragments and small –medium rounded- sub-angular stones 10mmx10mm-80mmx30mm.
- 042 Fill of [039]. Greyish brown compacted sandy/silt heavily flecked with coal lying on orange compacted sand also flecked with coal/charcoal.
- 043 M(Ext) Cut. Rectangular feature (approx. 25x19cm), V-shaped cut, c. 19cm wide and 8cm deep.
- 044 M(Ext) Fill of cut [043]. Compact, mixed black soil with small stones, pieces of wood and charcoal.
- 045 M(Ext) Circular cut. Irregular shape, flat bottom, 9cm across and 11cm deep.
- 046 M(Ext) Fill. Loose deep brown fill of cut [045], much wood present, possibly a root hole?
- 047 M(Ext) Cut – construction trench. Small visible ?? of construction trench of wall [034], width 11cm.
- 048 M(Ext) Fill – construction trench. Pale yellow sandy matrix with frequent irregular inclusions of mortar, occasional inclusions of brick and coal fragments up to 2x2x2cm.
- 049 M(Ext) Fill of cut [012]. Dark brown-reddish brown silty clay with few brick inclusions and some slate, c. 30-20cm wide.
- 050 M(Ext) Cut. Shallow rectangular feature, approx. 95x43cm and 6 cm deep.
- 051 M(Ext) Fill. Compact dark brown with small flecks of charcoal, small stones and small fragments of brick.
- 052 Cut. Circular pit, 76cm x 79cm and 20cm at max. depth.
- 053 Fill of [052]. Extremely compact sandy silt containing slate, stones and large pieces of brick (1/2 bricks).
- 054 M(Ext) Cut – sub-oval feature. A shallow cut of a silty sandy deposit flecked with charcoal and brick inclusions, approx. 67cm wide, c. 1.5m long and up to 8cm deep.
- 055 M(Ext) Fill – sub-oval feature. Silty sandy mid to dark brown sediment flecked with charcoal, inclusions of brick (some small fragments and larger pieces), small stones (1.3x1x1cm) and pottery sherds (unglazed buff ware).
- 056 M(Ext) Fill of cut [012]. Pale ochre sandy fill with many small pebbles (approx. 3cm x 2cm).

Archaeological Watching Brief, Evaluation and Excavation at Broomielaw, Glasgow

057 Cut – ?construction trench. c. 0.20m wide and 0.70m long.
 058 Fill – ?construction trench. Dark grey silty fill. ??

EXCAVATION

<i>Context</i>	<i>Area</i>	<i>Description</i>
1000		Pit fill. Fill contains much Delftfield pottery as wasters, kiln furniture, bricks, slag, some bone, lenses of charcoal and red/grey clay.
1001		Pit cut. Extension 4,71m, S end is truncated by the cut for wall [1011].
1002		Natural. Yellow sand, mottled appearance, lenses of grey and orange shades, iron pan inclusions/lenses, silty sand texture, loose crumbly structure.
1003		Brick wall. Easternmost of three brick walls, N-S alignment, wall 3.30m length, average brick size 25x10cm.
1004		Brick wall. Central of three brick walls, orientation roughly N-S, wall 2.40m length, average brick size 25x10cm.
1005		Brick wall. Westernmost of three brick walls, running N-S, wall 2.50m length, average brick size 30x5cm.
1006		Deposit. Rubble deposit that includes modern brick and plastic.
1007		Stone wall. Orientation E-W, irregularly coursed wall with hard white mortar bonding, stones medium/large, 0.75m wide and survives 1.7m øhigh.
1008		Fill of construction trench. Medium red brown silt with sand and small clay content, frequent charcoal flecks, occasional small/medium angular stone fragments, pottery and brick fragments and slag material.
1009		Rectilinear trench cut. The trench cuts the backfill of the construction trench [1011] for the E-W wall [1007].
1010		Fill of wall construction trench. Medium red brown silt with sand and clay contents, frequent charcoal flecks, stone free with pot, brick and iron objects.
1011		Cut for wall [1007]. Rectilinear construction cut for wall [1007].
1012	B	Deposit. Compact dark brown sandy clay, flecked with manganese and also occasional small stones, inclusions of green glaze pottery sherds, grey sandy lenses through bottom of context.
1013		Post-pipe. Void within fill [1010], rectangular in cross-section extending vertically down.
1014	B	Deposit. Grey clay deposit in pit.
1015	B	Deposit. Garden soil, no inclusions.
1016		Deposit. Contains different pottery and kiln furniture to [1000], characterised by red saggars.

WATCHING BRIEF

<i>Context</i>	<i>Area</i>	<i>Description</i>
1050	SE	Anthropomorphic layer. Dark brown clayey silt with inclusions of charcoal, potsherds (unglazed buff ware – identical to that found in Evaluation Area pits), brick, vitrified material and tile, approx. 2-3m deep.
1050	SW	Layer. Klinker-type material from SW corner of N-facing section/ E-facing section.
1051		Bottom cut of [1000]. The cut layer between [1000] and [1002].
1052	SE	Charcoal/coke? layer.
1053	S	Layer. Sand layer into which service pipes have been laid, cuts feature [1001], approx. 0.3-0.1m wide.
1054	S	Layer. Concrete pavement and hardcore, c. 0.2m wide.
3000	SW	Klinker-type material found with the foundation stones of sandstone building in SW corner of site.
3001	SW/W	Layer. Orange gravelly sand found under [3000] into which timber posts are cut into – a layer of natural/semi-natural sediment.
3002	W	Timber post(s). Set into orangey sandy gravel [3001] and under layer of very hard material [3000], c. 20cm diameter.
3003	W	Layer. Dark grey to blueish clay, contains organic material consisting of wood.

Archaeological Watching Brief, Evaluation and Excavation at Broomielaw, Glasgow

3004	W	Layer. Mid to dark brown silty sandy clay containing pottery of unglazed biscuit ware, Delftfield material ? and also rubbly type material such as brick.
3005	W	Layer. 'Klinker'-like material.
3006	W	Layer. Orange sandy gravel.
3007	W	Layer. Blackish clay containing saggars ware, Find no 3007/1.
4000	NW	Fill of cut [4001]. Densely concentrated spread of pottery including biscuit ware and blue printed glazed sherds and saggars.
4001	NW	Cut of [4000].
4005		Pit fill/spread. W of pit of blue white Delftfield ware.
4008		Fill. Lowermost layer of pit [4005], mid brown to blackish sand with fine gritty inclusions, black coarse material (?grits of klinker?/coke) and occasional pieces of charcoal.
4010		Layer. Fine brick red sandy sediment with small to medium pebbles/stones (c. 1-5cm diameter).
4012		Layer. c. 5-12cm wide band of reddish clay and 'klinker' (coke?) like material, clay inclusions within.
4014		Layer of 'klinker' with clay inclusions. Dark to black silty sediment with sherds of pottery, saggars and a fragment of brick.
4016		Layer. Pale grey clay sediment.
4020		Dark brown silty sand with clayey inclusions, fragments of saggars, pot sherds and brick.
5000	N	Fill of pit, cut [5005]. Dark grey ashy material with metal slag, pot sherds (Victorian-pers comm Hugh MacBrian), kiln furniture-fragments of small unglazed legs and stands.
5001	N	Pit fill - cut 5006. Similar to [5000] and just to E of fill [5000].
5002	N	Layer. Silty sediment under [5001], contains Victorian sponge ware and common glazed ware.
5003	N	Pit fill. Grey ashy pit containing slag and pottery sherds just to E of fill [5001], some of the pottery identical to those from [5000] and [5001].
5004	N	Clay seam in pit fill [5000]. Pale pink clay material (imported?).
6000	NW	Fill of cut [6001]. ??? consolidated 'klinker'-like layer, contains sherds of stone ware, glass and slag material including tile like ceramics.
6001	NW	Cut of fill [6000]. Oval shaped spread of industrial waste, approx. 8m E-W x 5m N-S in dimension and c. 0.15m deep.
8000		Wall. Masonry wall composed of large sandstone blocks, 1.8m high x 0.75m wide.
8001		Cut. U-shaped depression, part of feature examined during earlier work?, Delftfield pottery and kiln debris present.
8002		Fill of [8001]. Dark brown clay fill with pottery present.
8003		Base of wall. Composed of large sandstone blocks, 0.75m long x 0.5m high.

9.2 FINDS REGISTER

Evaluation

<i>Finds No</i>	<i>Context</i>	<i>Area</i>	<i>Description</i>	<i>Box No</i>
U/S			unstratified ceramic surface finds	1556/MX/01
01			unstratified pot and metal	1556/MX/01
02	018			1556/MX/01
03	015			1556/MX/01
04	040		ceramic	1556/MX/01
05	U/S		mixed ceramic finds	1556/MX/01
06	051		pottery	1556/MX/01
	055		pottery sherds and glass sherds	1556/MX/01
U/S	009		MX	1556/MX/01
		TP M	ceramic	1556/MX/01

Archaeological Watching Brief, Evaluation and Excavation at Broomielaw, Glasgow

Excavation

<i>Finds No</i>	<i>Context</i>	<i>Area</i>	<i>Description</i>	<i>Box No</i>
001	1000	B	coin (jeton?)	1556/MX/02
002	1000	B	pottery	1556/CE/17
003	1000	B	pottery	1556/CE/16
004	1000	B	pottery	1556/CE/18
005	1000	B	kiln fragments?	1556/CE/22
006	1000	B	kiln fragments?	1556/CE/15
007	1000	B	kiln fragments?	1556/CE/18
008	1000	B	pottery	1556/CE/16
009	1000	B	kiln furniture	1556/CE/20
010	1000	B	kiln furniture	1556/CE/14
011	1000	B	pottery	1556/CE/13
012	1000	B	kiln furniture	1556/CE/21
013	1000	B	pottery	1556/CE/13
014	1000	B	pottery	1556/CE/16
015	1000	B	pottery	1556/CE/15
016	1000	B	slag	1556/CE/15
017	1000	B	pottery	1556/CE/14
018	1000	B	pottery	1556/CE/14
019	1000	B	pottery	1556/CE/17
020	1000	B	pottery	1556/CE/19
021	1000	B	painted glazed vessel base	1556/CE/25
022	1000	B	kiln furniture	1556/CE/18
023	1000	B	kiln furniture	1556/CE/21
024	1000	B	pot (excl. kiln furniture)	1556/CE/19
025	1000	B	pot (excl. kiln furniture)	1556/CE/17
026	1000	B	roofing slate	1556/MX/02
027	1000	B	bullet-shaped object	1556/MX/02
028	1000	B	sheets of frit? Lammated and fused together	1556/MX/02
029	1000		ceramic or glassy lump, possibly 'colour' for pots?	1556/MX/02
030	1008		various finds, including redeposited pottery and trainer shoe	1556/CE/15
031	1000		iron bowl with fold-over rim	1556/MX/02
032	1000	B	wall tie	1556/MX/02
032	1000	B	slate disc, possibly a pot lid	1556/MX/02
033	1010	B	iron object	1556/MX/02
034	1010	B	pottery	1556/CE/15
035	1010	B	pottery	1556/CE/20
036	1010	B	iron object	1556/MX/02
037	1010	B	animal bone?	1556/MX/02
038	1012	B	pottery (green glazed)	1556/CE/19

Watching brief

<i>Finds No</i>	<i>Context</i>	<i>Area</i>	<i>Description</i>	
1050	1000		pot sherds	1556/MX/02
02	1052		ceramic	1556/MX/02
3004			ceramic	1556/MX/02
3007/1	3007		saggar	1556/MX/02
4000/1	4000		ceramic	1556/CE/06/07/08
4005/1	4005		ceramic	1556/CE/04/05/08/09/10
5000/1	5000		ceramic	1556/CE/01
5000/2	U/S, 5000, 5001, 5002		ceramic	1556/CE/02
5001/1	5001		ceramic	1556/CE/02

Archaeological Watching Brief, Evaluation and Excavation at Broomielaw, Glasgow

5002/1	5002	ceramic	1556/CE/02/03
5003/1	5003	ceramic	1556/CE/03
6000/1	6000	stoneware bottle	1556/MX/02
8000/1	8001	ceramic	1556/CE/11
8000/2	8001	pot sherds	1556/CE/11
8000/3	8001	pot sherds	1556/CE/11
8000/4	8001	pot sherds	1556/CE/12
8000/5	8001	pot sherds	1556/CE/12
8000/6	8001	pot sherds	1556/CE/13
8000/7	1016	pot sherds	1556/CE/22
8000/8	1016	pot sherds	1556/CE/22
8000/9	1016	pot sherds	1556/CE/22
8000/10	1016	pot sherds	1556/CE/23
8000/11	1016	pot sherds	1556/CE/23
8000/12	1016	pot sherds	1556/CE/23
8000/13	1016	pot sherds	1556/CE/23
8000/14	1016	pot sherds	1556/CE/23
8000/15	1016	pot sherds	1556/CE/24
8000/16	1010	pot sherds	1556/CE/24
8000/17	U/S	pot sherds	1556/CE/24
8000/18	1016	pot sherds	1556/CE/25
8000/19	1010	iron	1556/MX/02
8000/20	U/S	shell	1556/MX/02
8000/21	1000	brick	1556/AR/01
8000/22	1000	brick	1556/AR/01
8000/23	1000	brick	1556/AR/02
8000/24	1000	brick	1556/AR/02
8000/25	1000	brick	1556/AR/03
8000/26	1000	brick	1556/AR/04
8000/27	1000	brick	1556/AR/04
8000/28	1000	brick	1556/AR/05
8000/29	1000	brick	1556/AR/05
8000/30	1000	brick	1556/AR/06
8000/31	1000	brick	1556/AR/06

9.3 SAMPLE REGISTER

Bulk samples

Evaluation

<i>Context</i>	<i>Area</i>	<i>No of bags</i>	<i>Box No</i>
013	M(Ext)	2	1556/GR/07
015	M(Ext)	2	1556/GR/11
018		2	1556/GR/10
023	M(Ext)	2	1556/GR/01
036		1	1556/GR/12
038		1	1556/GR/12
040	M(Ext)	2	1556/GR/09
042		2	1556/GR/06
044	M(Ext)	1	1556/GR/12
044/046	M(Ext)	1	1556/GR/02
049	M(Ext)	2	1556/GR/08
051	M(Ext)	2	1556/GR/03
053		2	1556/GR/04
055	M(Ext)	2	1556/GR/05
056	M(Ext)	1	1556/GR/02

Archaeological Watching Brief, Evaluation and Excavation at Broomielaw, Glasgow

Excavation

<i>Context</i>	<i>Area</i>	<i>No of bags</i>	<i>Box No</i>
1000	B	2	1556/GR/34/35
1010	B	2	1556/GR/35/36
1012	B	2	1556/GR/34

Watching brief

<i>Context</i>	<i>Area</i>	<i>No of bags</i>	<i>Box No</i>
1050	SE	2	1556/GR/30
1060	S	1	1556/GR/31
3000	W	2	1556/GR/24
3001	W	2	1556/GR/27
3003	W	2	1556/GR/25
3004	W	2	1556/GR/23
3005	W	2	1556/GR/22/31
3006	W	2	1556/GR/28
3007	W	2	1556/GR/19/29
4000	NW	2	1556/GR/26
4008	NW	2	1556/GR/20
4010	NW	2	1556/GR/18
4014	NW	2	1556/GR/13
4020	NW	2	1556/GR/15
5000	N	3	1556/GR/14/32
5001	N	2	1556/GR/16
5002	N	1	1556/GR/21
5003	N	1	1556/GR/21
5004	N	1	
8002		1	1556/GR/33

Routine samples

Evaluation

<i>Context</i>	<i>Area</i>	<i>Box No</i>
013	M(Ext)	1556/WH/1
015		1556/WH/1
018		1556/WH/1
023	M(Ext)	1556/WH/1
030		1556/WH/1
038		1556/WH/1
040	M(Ext)	1556/WH/1
049	M(Ext)	1556/WH/1
051	M(Ext)	1556/WH/1
053		1556/WH/1
055	M(Ext)	1556/WH/1
056	M(Ext)	1556/WH/1

Excavation

<i>Context</i>	<i>Area</i>	<i>Box No</i>
1000	B	1556/WH/4
1002	B	1556/WH/4
1006	B	1556/WH/4
1008	B	1556/WH/4
1010	B	1556/WH/4

Archaeological Watching Brief, Evaluation and Excavation at Broomielaw, Glasgow

<i>No</i>	<i>Context</i>	<i>Details</i>	<i>Scale</i>
1	0008	Section test pit M	1:10
2		Plan of southern part of site	1:20
3	0014	Section	1:10
4	0022	Section	1:10
5	0037	Section	1:10
6	0036	Section	1:10
7	0045	Section	1:10
8		Plan of middle of site	1:20
9		Plan of Northern part of site	1:20
10	0041	Section	1:10
11	0040	Section	1:10
12	0013	Section	1:10
13	0051	Section	1:10
14	0055	Section	1:10
15	0053	Section	1:10

9.5 PHOTOGRAPHIC RECORD

Evaluation

COLOUR SLIDE FILM NUMBER 1

<i>No</i>	<i>Area</i>	<i>Subject</i>	<i>From</i>	<i>Date</i>
1	E	Trial pit	S	1/4/97
2	E	Trial pit	W	1/4/97
3	B	Trial pit	N	1/4/97
4	B	Trial pit	W	1/4/97
5	C	Trial pit	E	1/4/97
6	C	Trial pit	N	1/4/97
7	D	Trial pit	N	1/4/97
8	D	Trial pit	E	1/4/97
9	A	Trial pit	E	1/4/97
10	A	Trial pit	W	1/4/97
11	G	Trial pit	E	2/4/97
12	G	Trial pit	N	2/4/97
13	H	Trial pit	E	2/4/97
14	H	Trial pit	W	2/4/97
15	I	Trial pit	E	2/4/97
16	I	Trial pit	N	2/4/97
17	K	Trial pit	S	2/4/97
18	K	Trial pit	N	2/4/97
19	J	Trial pit	W	2/4/97
20	J	Trial pit	E	2/4/97
21	L	Trial pit	W	2/4/97
22	L	Trial pit	E	2/4/97
23	M	Trial pit	S	2/4/97
24	M	Trial pit	N	2/4/97
25	M	Working shot/trench location	E	2/4/97
26	M	Working shot/trench location	S	2/4/97
27	M	Working shot/trench location	S	2/4/97
28		Overall area after machine stripping	N	3/4/97
29	M	Overall area after machine stripping	S	3/4/97
30	M	Overall area after cleaning (in rain)	NE	4/4/97
31	M	Misfire		
32-33	M	Overall area after 2 nd machining and cleaning	S	7/4/97

COLOUR SLIDE FILM NUMBER 2

Archaeological Watching Brief, Evaluation and Excavation at Broomielaw, Glasgow

<i>No</i>	<i>Area</i>	<i>F No</i>	<i>Subject</i>	<i>From</i>	<i>Date</i>
1	M(ext)		Registration shot		8/4/97
2-3	M(ext)		Detail of excavated section	S	8/4/97
4-5	M(ext)		General shot of ploughmarks	E	8/4/97
6-7	M(ext)		Shot of ploughmarks	S	8/4/97
8	M(ext)		Pre-excavation shot of posthole feature [022]	W	8/4/97
9-10	M(ext)		Section of feature [022] and fill [023]	S	8/4/97
11-12	M(ext)		Section of feature [037]/[038]	N	8/4/97
13-14	M(ext)		Section of feature [035]/[036]	W	8/4/97
15	M(ext)		Pre-excavation shot of [039] and fill [040]	W	8/4/97
16	M(ext)		Pre-excavation shot of [041]/[042]	E	9/4/97
17	M(ext)		Post-excavation of section 34 and 40	SW	9/4/97
18	M(ext)		Post-excavation of 34 and 40	SW	9/4/97
19-20	M(ext)		Post-excavation of section 43-40	E	9/4/97
21	M(ext)		Post-excavation shot of section 12, 13, 42	E	9/4/97
22	M(ext)		Pre-excavation shot, general 54-55	S	9/4/97
23	M(ext)		Pre-excavation shot, feature [050]-[051]	E	9/4/97
24-25	M(ext)	41/42	Detail of section	S	9/4/97
26	M(ext)		Pre-excavation shot of irregular circular pit	W	9/4/97
27	M(ext)	50/51	Post-excavation of section 50	E	9/4/97
28	M(ext)	54/55	Post-excavation shot of section 54	S	9/4/97
29	M(ext)	54/55	Post-excavation shot-general of 54/55	S	9/4/97
30-31	M(ext)	52/53	Section of 52/53	W	9/4/97
32			Overall view of site looking N (not tidied)		
33			Overall view of site looking N (not tidied)		
34			Overall view of site looking N (not tidied)		
35			Overall view of site looking N (not tidied)		

COLOUR SLIDE FILM NUMBER 3

<i>No</i>	<i>Area</i>	<i>Subject</i>	<i>From</i>	<i>Date</i>
1-5	M(ext)	General	S	10/4/97
6-8	M(ext)	General	N	10/4/97
9-10	M(ext)	Long linear feature	N	10/4/97
11-13	M(ext)	Squarish feature	E	10/4/97
14-16	M(ext)	Southern feature	E	10/4/97
17-19	M(ext)	General overview	WNW	10/4/97
20-21	M(ext)	Northern half of site	S	10/4/97

BLACK AND WHITE PRINT FILM NUMBER 1

<i>No</i>	<i>Area</i>	<i>Subject</i>	<i>From</i>	<i>Date</i>
1	E	Trial pit	S	1/4/97
2	E	Trial pit	W	1/4/97
3	B	Trial pit	N	1/4/97
4	B	Trial pit	W	1/4/97
5	C	Trial pit	E	1/4/97
6	C	Trial pit	N	1/4/97
7	D	Trial pit	N	1/4/97
8	D	Trial pit	E	1/4/97
9	A	Trial pit	E	1/4/97
10	A	Trial pit	W	1/4/97
11	G	Trial pit	E	2/4/97
12	G	Trial pit	N	2/4/97
13	H	Trial pit	E	2/4/97
14	H	Trial pit	W	2/4/97
15	I	Trial pit	E	2/4/97

Archaeological Watching Brief, Evaluation and Excavation at Broomielaw, Glasgow

16	I	Trial pit	N	2/4/97
17	K	Trial pit	S	2/4/97
18	K	Trial pit	N	2/4/97
19	J	Trial pit	W	2/4/97
20	J	Trial pit	E	2/4/97
21	L	Trial pit	W	2/4/97
22	L	Trial pit	E	2/4/97
23	M	Trial pit	S	2/4/97
24	M	Trial pit	N	2/4/97
25	M	Working shot/trench location	E	2/4/97
26-27	M	Working shot/trench location	S	2/4/97
28		Overall area after machine stripping	N	3/4/97
29	M	Overall area after machine stripping	S	3/4/97
30	M	Overall area after cleaning (in rain)	NE	4/4/97
31-32	M	Overall area after 2 nd machining and cleaning	S	7/4/97

BLACK AND WHITE PRINT FILM NUMBER 2

<i>No</i>	<i>Area</i>	<i>F No</i>	<i>Subject</i>	<i>From</i>	<i>Date</i>
1	M(ext)		Registration shot		8/4/97
2-3	M(ext)		General shot of ploughmarks	E	8/4/97
4-5	M(ext)		Shot of ploughmarks	S	8/4/97
6	M(ext)		Pre-excavation shot of posthole feature [022]	W	8/4/97
7-8	M(ext)		Feature [022] in section - fill [023]	S	8/4/97
9-10	M(ext)		Section of feature [037]/[038]	N	8/4/97
11-12	M(ext)		Section of feature [035]/[036]	W	8/4/97
13					
14	M(ext)		Pre-excavation shot of pit [039] and fill [040]	W	8/4/97
15	M(ext)		Pre-excavation shot of pit [041]/[042]	E	9/4/97
16	M(ext)		Post-excavation shot of section 39 and 40	SW	9/4/97
17	M(ext)		Post-excavation of 39 and 40 – general	SW	9/4/97
18-19	M(ext)		Post-excavation shot of section 43/46	E	9/4/97
20	M(ext)		Post-excavation shot of section 12-13, 49	N	9/4/97
21	M(ext)		Pre-excavation shot, general 54/55		
22	M(ext)		Pre-excavation shot, feature [050]/[051]	E	9/4/97
23-24	M(ext)	41/42	Post-excavation detail of furrow section	S	9/4/97
25	M(ext)		Post-excavation shot of	W	9/4/97
26	M(ext)	50/51	Post excavation shot of section 50	E	9/4/97
27-28	M(ext)	54/55	Post-excavation shot of section 54/55	S	9/4/97
29-30	M(ext)	52/53	Section of 52/53	W	9/4/97
31			Overall view of site looking N (not tidied)		
32			Overall view of site looking N (not tidied)		
33			Overall view of site looking N (not tidied)		
34			Overall view of site looking N (not tidied)		

BLACK AND WHITE PRINT FILM NUMBER 3

<i>No</i>	<i>Area</i>	<i>Subject</i>	<i>From</i>	<i>Date</i>
0-1	M(ext)	Registration shot		10/4/97
2-4	M(ext)	General	S	10/4/97
5-7	M(ext)	General	N	10/4/97
8-9	M(ext)	Long linear feature	N	10/4/97
10-12	M(ext)	Squarish feature	E	10/7/97
13-15	M(ext)	Southern features	E	10/7/97
16-18	M(ext)	General overview	WNW	10/7/97
19-22	M(ext)	Northern part of site	S	10/7/97

Archaeological Watching Brief, Evaluation and Excavation at Broomielaw, Glasgow

BLACK AND WHITE FILM NUMBER 1

<i>No</i>	<i>Area</i>	<i>Subject</i>	<i>From</i>	<i>Date</i>
1-3		Pottery pit after initial removal of loose material	S	
4-6		Pottery pit after initial removal of loose material	N	
7-8		General view of site	N	
9-10		General view of sondage through [1000]	N	
11-12		Detail of W section of sondage through [1000]	E	
13-14		Construction trench [1011] and sewe trench [1009]	W	
15-16		Construction trench [1011] and sewe trench [1009]	E	
17-18		Construction trench [1011] and sewe trench [1009]	N	
19		Registration shot		
20-21		Detail of West section S end, showing [1012]	E	
22-23		Wall [1007]	W	
24-25		Wall [1007]	E	
26-27		Area to West of pottery pit	N	
28-29		Area to West of pottery pit	W	

COLOUR FILM NUMBER 1

<i>No</i>	<i>Area</i>	<i>Subject</i>	<i>From</i>	<i>Date</i>
1-2		Pottery pit after initial removal of loose material	S	
3-4		Pottery pit after initial removal of loose material	N	
5-6		General view of site	N	
7-8		General view of sondage through [1000]	N	
9-10		Detail of W section of sondage through [1000]	E	
11-12		Construction trench [1011] and ??? trench [1009]	W	
13-14		Construction trench [1011] and ??? trench [1009]	E	
15-16		Construction trench [1011] and ??? trench [1009]	N	
17		Registration shot		
18-19		Detail of West section S end, showing [1012]	E	
20-21		Detail of West section N end, showing [1012]	E	
22-23		Wall [1007]	W	
24-25		Wall [1007]	E	
26-27		Area to West of pottery pit	N	
28-29		Area to West of pottery pit	W	

Excavation

BLACK AND WHITE PRINT FILM NUMBER 1

<i>No</i>	<i>Area</i>	<i>Subject</i>	<i>From</i>	<i>Date</i>
1		Registration shot		15/5/97
2		Section of South perimeter, North face, c.1-5m	N	15/5/97
3		Section of "2" above	N	15/5/97
4		General shot of N-facing section on south perimeter 5-10.2m	N	16/5/97
5		Section of "4" above, eastern portion	N	16/5/97
6		Section of "4" above, western portion	N	16/5/97
7		General section shot of N-facing south perimeter c.10.2-14m, rod centred on 12m	N	16/5/97

COLOUR SLIDE FILM NUMBER 1

<i>No</i>	<i>Area</i>	<i>F No</i>	<i>Subject</i>	<i>From</i>	<i>Date</i>
1			Registration shot		15/5/97
2-3	SE	1001	Section of SE corner N face		15/5/97
4	SE	1001	Section general shot of portion adjacent		16/5/97

Archaeological Watching Brief, Evaluation and Excavation at Broomielaw, Glasgow

5	SE	1001	Section close-up from eastern portion		16/5/97
6	SE	1001	Section close-up from western portion		16/5/97
7			Section 10.2-14m		16/5/97
8			Section close-up of eastern portion		16/5/97
9			Section general piles at 12m		16/5/97
10			24.5-27.4		17/5/97
11			29.3-34.9		17/5/97
12			shot of ??? at 38.5 S facing		17/5/97
13			35.7-38.4	E	17/5/97
14			35.7-38.4	W	17/5/97
15			ordinary lens	E	17/5/97
16			ordinary lens	W	17/5/97

Black and White Print Film Number 1

<i>No</i>	<i>Area</i>	<i>F No</i>	<i>Subject</i>	<i>From</i>	<i>Date</i>
1			Registration shot		15/5/97
2-3	SE	1001	Section of SE corner		15/5/97
4	SE	1001	Section next 5m west-general		16/5/97
5			Section close-up of eastern portion		16/5/97
6			Section close-up of western portion		16/5/97
7			Section (3 rd site) 10.2-14m		16/5/97
8			Section 20.5-27.4		17/5/97
9			27.3-34.9		17/5/97
10			shot of ??? at 38.5m S facing section		17/5/97
11-12			35.7-38.4m		17/5/97
13			General shot of S facing section at 39m		17/5/97
14					
15-16			Section at 41.2-45		19/5/97
17-18			General shot at 1.45m		19/5/97
19-21			Section at ???		19/5/97
22-23			General shot at 49-53m		19/5/97
24			Shot looking East on South side		19/5/97
25			Shot looking North on South side		19/5/97
26			Section 51-55m		19/5/97
27-28			Looking E at W-face of N-S walling		19/5/97
29			Looking N at S-face of N-S walling		19/5/97
30			Section shot at 51-54.5m		19/5/97

BLACK AND WHITE PRINT FILM NUMBER 2

<i>No</i>	<i>F No</i>	<i>Subject</i>	<i>From</i>	<i>Date</i>
1-3		Registration shot		19/5/97
4	1000	N-facing section on S perimeter walling at 53-55m	N	19/5/97
5	1000	N-facing section on S perimeter walling at 55-57m	N	19/5/97
6	1000	N-facing section at 54-56m, ranging/meter staff 55m - at c. 3m below pavement slaggy material under founds	N	19/5/97
7		General shot of SW corner of N facing section with buttress to North	NE	20/5/97
8-9		General shot also shows furnace bowl?, c.55-62m	NE	20/5/97 (end of section)
10		General shot of buttress wall with scale wall centred at 61m	N	20/5/97
11		General shot of buttress wall with scale wall centred at 61m, also shows retaining wall behind	N	20/5/97
12		Close-up of buttress wall and retaining wall behind it	N	20/5/97
13		Shot of section of N-S aligned perimeter, E-facing	E	20/5/97
14		Close-up of section E-facing of wooden piles in trench	E	20/5/97

Archaeological Watching Brief, Evaluation and Excavation at Broomielaw, Glasgow

15	Close-up of wooden piles in SW corner of E-facing section	E	20/5/97
16	General shot of E-facing section in SW corner, c.6m deep	E	20/5/97
17	Shot of a block of carved masonry from 22.6-29.6m, c.1m deep	N/A	21/5/97
18	Section E-facing of N-S aligned perimeter walling, 22.6-29.6m	E	21/5/97
19	Section E-facing of N-S aligned perimeter walling, 22.6-29.6m, also trench c.3m deep-to be excavated deeper	E	21/5/97
20	Section E-facing of N-S aligned perimeter walling, 22.6-29.6m (Northern portion)	E	21/5/97
21	Section of quarry located at NW of site, shows clayseam	E	21/5/97
22	Section of quarry located at NW of site, shows clayseam, Northernmost portion	E	21/5/97
23	E-facing section, at 29.6-c.32.6m, centre showing trench c.4.5m deep	E	21/5/97
24	As above, uppermost southern part of section	E	21/5/97
25	As above (23), lowermost southern part of section	E	21/5/97
26	As above (23), uppermost part of section to north	E	21/5/97
27	As (23), lowermost part of section to north	E	21/5/97
28	E-facing section at c.32.6-36.6m approx., rod at 34.6m	E	21/5/97
29	As (28), and section portion to south 32.6-c.34.6m	E	21/5/97
30	As (28), and section portion to north 34.6-36.6m	E	21/5/97
31	Shot of section (rod at 39.1m), uppermost at pavement level	E	22/5/97
32	Shot of (31), showing section after collapse	E	22/5/97
33	Shot of carved red sandstone masonry found c.42.5m	N/A	22/5/97
34	General shot of excavations and back-filling in progress of western perimeter wall looking north	S	22/5/97
35	Section E-facing, west perimeter c.44.6-49.6m, rod centred 47.1m also shows trench edge	SSE	22/5/97
36	General shot of wall in centre of site aligned N-S	W	22/5/97

BLACK AND WHITE PRINT FILM NUMBER 3

<i>No</i>	<i>F No</i>	<i>Subject</i>	<i>From</i>	<i>Date</i>
1-2		Registration shot		22/5/97
3		Section, E-facing on west perimeter, rod centred on 51.9m, section c. 50.6-53.6m shows hardcore under foundations	E	22/5/97
4		Section, E-facing on west perimeter, c. 56.7-62m, staff on 60m, shot shows northern portion and W-E aligned walling at 62m	E	22/5/97
5		As (4) above, southern portion	E	22/5/97
6		General shot of section (see (4) above) c.56.7-62m and trench edge	SSE	22/5/97
7		Shot of pottery spread on initial sighting approx. NGR	S	23/5/97
8		Section, E-facing west perimeter, c.58.1-64.8m, rod centred at 60.8m, shot of southern portion	E	23/5/97
9		As (8) above, shot of southern portion	E	23/5/97
10		E-facing section of west perimeter, staff at 64.2m, shows N-E aligned wall to south	E	23/5/97
11		General shot of section and trench edge of (10) above	SSE	23/5/97
12		E-facing section, west perimeter, staff at 71.6, section from c.70.3-73.2m	E	23/5/97
13		General shot of (12) above, also of trench edge face	SSE	23/5/97
14		Shot of section, E-facing, west perimeter, 70.3-73.2m, staff on 71.6m	E	23/5/97
15		Partially excavated section of pottery spread [4000], close up, NGR	E	23/5/97
16		General shot of [4000], see (15) above	E	23/5/97
17		E-facing section, west perimeter, 74.3-79.6m, staff at 75.3m	E	23/5/97

Archaeological Watching Brief, Evaluation and Excavation at Broomielaw, Glasgow

18	General shot of bulk excavations, looking at west-face, NGR approx.	W	23/5/97
19	E-facing section of west perimeter, c. 77.6-79.6m (staff position)	E	23/5/97
20	(As (19) above), section from 79.6 (staff)-1.82.6m	E	23/5/97
21	General shot of section and trench face (south face) 77.6-82.6, staff at 79.6m	SSE	23/5/97
22	General shots of development site from approx. NGR, looking south	N	23/5/97
23	General site shot looking SSE from NGR	NNW	23/5/97
24	Section, E-facing on west perimeter, staff at 4.3m from NGR	E	24/5/97
25	E-facing section, west perimeter, rod centred at 1.5m, section from -1m (negative) to 1.5m, shot of south portion	E	24/5/97
26	As (25) above, northern portion to c.5m	E	24/5/97
27	General shot of sections -1 to c.5m	SSE	24/5/97
28	Close-up of wooden piles at c. 5.5m	E	24/5/97
29	E-facing section on west perimeter, rod at 5.4m, work in progress (wooden piles stop c.5.5m)	E	26/5/97
30	Southern portion of (29) above, rod at 5.4m	E	26/5/97
31	Northern portion of (29) above, rod at 5.4m	E	26/5/97
32	E-facing section, staff at 9m, section c.7.5-10.5m	E	26/5/97
33	E-facing section, west perimeter, staff at 12.4m, general shot	SSE	26/5/97
34	Southern portion of (39) above	E	26/5/97
35	Northern portion of (33) above	E	26/5/97
36	E-facing section on west perimeter, rod centred 15m	E	26/5/97
37	General shot of (35) above, showing trench edge c.18.7m	SSE	26/5/97
38	General shot of section and trench edge c.22m, rod centred on 18.5m	NNE	26/5/97

BLACK AND WHITE PRINT FILM NUMBER 4

<i>No</i>	<i>F No</i>	<i>Subject</i>	<i>From</i>	<i>Date</i>
1-2		Registration shot - says "27/5/97" but 26/5/97		26/5/97
3		General section shot of W perimeter trench, rod centred at 18.5m from NGR 997.5E, 3000N	NNE	26/5/97
4		Section, meter rod centred at 21.5 on W perimeter	E	26/5/97
5		General shot of section and trench at centred 21.5m (as above (4))	NNE	26/5/97
6		Shot of found stone (grunter) at c. 21m with adhering klinker/hardcore material, found at 4.5m deep	SSE	26/5/97
7		Section, centred rod 23m, partially sand-filled	E	26/5/97
8		General of trench and section at 23m (as above (7))	SSE	26/5/97
9		East perimeter wall, showing south facing section of trench excavation close-up	S	27/5/97
10		General shot of S-facing section of trench, as above (9) and East perimeter ??? at c.35m north of James Watt Lane	S	27/5/97
11		Close-up of exposed walling in bulk excavation, NGR	W	27/5/97
12		General shot of (11) above and exposed quarry face to north	W	27/5/97
13		Section on East perimeter, west face, northern most segment	W	27/5/97
14		Section as (13) above, southern portion	W	27/5/97
15		General shot of section including, N-facing trench edge	NW	27/5/97
16		Section of north facing, north perimeter, of 2 pits of pottery ([5000] and [5001])	N	29/5/97
17		General shot of (16) above	N	29/5/97
18		Section (no scale) of E-facing section of north perimeter wall showing pit [5001] and [5003]	E	29/5/97
19		Section close-up of [5000], top segment	N	29/5/97
20		Section close-up of [5000], bottom segment	N	29/5/97
21		Section close-up of [5001], top segment	N	29/5/97

Archaeological Watching Brief, Evaluation and Excavation at Broomielaw, Glasgow

22	Section close-up of [5001], bottom segment	N	29/5/97
23	General section shot of [5001]	N	29/5/97
24	General section shot of [5000]	N	29/5/97
25	Close-up of section, east-facing of north perimeter trench edge of [5003] (v[5001])	E	29/5/97
26	General shot of [5003]	E	29/5/97
27	Shot of [5003] in section	E	29/5/97
28	E-facing section, close-up of [5003]	E	29/5/97
29	As (28) above, general shot of [5003]	E	29/5/97
30	General shot of 'vaulted area' in NE corner	N	29/5/97
31	Close-up of (30) above	N	29/5/97
32	General shot of vaulted area	NNE	29/5/97
33	General shot of site at northern sector	E	29/5/97
34	General shot of site to western end of northern sector	E	29/5/97
35	General shot of site of vaulted area and glass spread	NNW	29/5/97
36	Close-up of (35) above	NNW	29/5/97

BLACK AND WHITE PRINT FILM NUMBER 5

<i>No</i>	<i>F No</i>	<i>Subject</i>	<i>From</i>	<i>Date</i>
1-2		Registration shot		29/5/97
3		General shot of NE sector of site, showing glass spread on west side of vaulted area	NNW	29/5/97
4		As (3) above, close-up of spread of bottles and files and charred material	NNW	29/5/97
5		General shot looking N of bulk excavation and vaulted area	S	29/5/97
6		Shot of [6000], klinker spread in NW sector, spread c.8m (E-W)x c.5m (N-S)	W	29/5/97
7		As (6) above, spread with c.0.15m deep	N	29/5/97
8		Shot of [4000] and its spread pre-excavation	WNW	29/5/97
9		As (8) above of area cleared pre-excavation	NNE	29/5/97
10		General view of development site at Northern sector	ESE	30/5/97
11		General view of (10) above, at more southerly portion	ENE	30/5/97
12		General view of (10) above at SW portion	NE	30/5/97
13		General view of (10) above at SE portion (10 to 13 all taken from NE corner of development site)	N	30/5/97
14		Close-up of [5000] and [5001] after another bite c.0.5m taken from section	N	30/5/97
15		General shot of (14) above	N	30/5/97
16		General shot of NW corner, northern perimeter	WNW	30/5/97
17		North facing perimeter, western part, (5m east of west pavement inside edge)	N	30/5/97
18		North facing perimeter, eastern part	N	30/5/97
19		East facing section, west perimeter, c.92.25m bite	NNW	30/5/97
20		East facing section of west perimeter, rod centred on 90.25m -general shot	E	30/5/97
21		Section of (20) above	E	30/5/97
22		Close-up of (20) above	E	30/5/97
23		E-facing section, west perimeter, staff c. 89.25m	E	30/5/97
24		West face of quarry, Northern part, staff c. NGR (20 m W +19m S of York street grid point NGR.1066.5E/3090N)	SSW	30/5/97
25		As (24) above, southern part of quarry edge	NSW	30/5/97
26		Following 10 photo's 360° panorama of site-general	NW	31/5/97
27		As (26) above, clockwise rotation		31/5/97
28		As (26) above		31/5/97
29		As (26) above		31/5/97
30		As (26) above		31/5/97
31		As (26) above		31/5/97
32		As (26) above		31/5/97

Archaeological Watching Brief, Evaluation and Excavation at Broomielaw, Glasgow

33	As (26) above		31/5/97
34	As (26) above		31/5/97
35	As (26) above		31/5/97
36	Of excavation area-general shot to north area	W	31/5/97
37	Of excavation area-general shot to south area	W	31/5/97

BLACK AND WHITE PRINT FILM NUMBER 6

<i>No</i>	<i>F No</i>	<i>Subject</i>	<i>From</i>	<i>Date</i>
1		Registration shot		2/6/97
2		General shot of walling, bricked doorway and brickwall aligned c. NNW↘SSE at c. NGR (at oblique brickwall interface) York street 26.6m S and 20.6m W_NGR from W-wall	W	2/6/97
3		Close-up of bricked doorway, southern stone walling and brickwall oblique to it	W	2/6/97
4		Close-up of northern area of bricked doorway wall c. 4.5m externally (x7m E-W aligned)	W	2/6/97
5		From [4000], looking at (2) above and wall in foreground showing ???/???... vaults	W	2/6/97
6		Section, west-facing of James Watt Lane c. 21.8m from East perimeter (pavement)	W	2/6/97
7		Close-up of (6) above	W	2/6/97
8		General shot of section and adjacent section to (7) above	NW	2/6/97
9		Bulk excavations in progress in SW sector, E-facing section and part of N-facing section	NE	2/6/97
10		W-facing section in bulk excavation revealing a course of early brickwork (hand moulded) c.2m below ordinary ground level (2 courses in 50m places) in SE sector of site, S of JW Lane	W	2/6/97
11		W-facing section of very crystalline hardcore to N edge of JW Lane	W	2/6/97
12		As (11) above, showing south facing edge where it ??? JW Lane	S	2/6/97
13		Floor of grey concrete-like crystalline hardcore floor in SE sector, N of JW lane	NW	3/6/97
14		As (13) above, 3-4m wide (E-W) outer wall foundations	N	3/6/97
15		Excavation area prior to removal showing [4005]	SW	3/6/97
16		As (15) above, also shows [4000] to east	SW	3/6/97
17		Close-up of [4005], western most edge	W	3/6/97
18		General shot of eastern most part of excavation area (east edge of [4005] and [4000] beyond to east)	W	3/6/97
19		East section of excavation area after bulk removal of pits [4000] and [4005]	E	4/6/97
20		Close-up of [4005] showing layers, [4008], [4010], [4012], [4014], [4016]	E	4/6/97
21		General shot of (1) above	E	4/6/97
22		N-facing section of [4005] after bulk removal of pits-western side	N	4/6/97
23		As (22) above, showing eastern side	N	4/6/97
24		Close-up of [4020] of (22) above	N	4/6/97

BLACK AND WHITE PRINT FILM NUMBER 7

<i>No</i>	<i>F No</i>	<i>Subject</i>	<i>From</i>	<i>Date</i>
1		Registration shot		5/6/97
2-3	2000	E/W aligned wall	E	5/6/97
4-5	2001	N/S aligned wall	S	5/6/97
6-7	2001	N/S aligned wall during removal	E	7-6-97
8-11	2002	Well? Feature under older area	E	16/6/97

Archaeological Watching Brief, Evaluation and Excavation at Broomielaw, Glasgow

12-15		Well? Feature under older area-lower level	E	16/6/97
16-19		Rubble in section south of archaeological unit area	E	18/6/97
20	2003	Wall to N of James Watt Lane as seen in section??	E	20/6/97
21	2003	to York street	E	20/6/97
22		Bottom of James Watt Lane showing natural	E	24/6/97
23-24	8000	Wall to S of James Watt Lane in section	N	25/6/97
25-26	8001	Pit on w side of site visible in section	W	26/6/97
27-28	8003	Base of wall on E side of site visible in section	E	23/7/97
29-30	8003	Whole wall on E side of site visible in section	E	23/7/97

COLOUR SLIDE FILM NUMBER 1

<i>No</i>	<i>F No</i>	<i>Subject</i>	<i>From</i>	<i>Date</i>
1		Registration shot		15/5/97
2		Section of North face, Southern perimeter, c.1-5m	N	15/5/97
3		Section of "2" above	N	15/5/97
4		General shot of N-facing section on south perimeter 5-10.2m	N	16/5/97
5		Section of "4" above, eastern portion	N	16/5/97
6		Section of "4" above, western portion	N	16/5/97
7		General shot of N-facing section, south perimeter c.10.2-14m, rod centred on 12m	N	16/5/97
8		Section, N-facing, south perimeter, as (7) above, close-up of eastern portion	N	16/5/97
9		As (7) above, general shot of section	N	16/5/97
10-11		Section, south perimeter, north face, at 15.8-20.4m, rod centred at 18.5m	N	16/5/97
12-13		Section, south perimeter, N-face at 20.4-24.5m	N	16/5/97
14		Section, N face, south perimeter at 24.5-27.4m	N	17/5/97
15		Section, N face, south perimeter at 29.3-34.9m	N	17/5/97
16		Shot of walling at 38.5m in section, (15) above	N	17/5/97
17		N- face section, south perimeter, 35.7-38.4m eastern portion	N	17/5/97
18		As (17) above, western portion	N	17/5/97
19		As (17) above, eastern portion, ordinary lens	N	17/5/97
20		As (17) above, western portion, ordinary lens	N	17/5/97
21-22		General shot of walling at c.39m	N	17/5/97

COLOUR SLIDE FILM NUMBER 2

<i>No</i>	<i>F No</i>	<i>Subject</i>	<i>From</i>	<i>Date</i>
1		Registration shot		19/5/97
2-3	1000	At c.40m, general shot of N-facing section S wall	N	19/5/97
4-5	1000	Section of south perimeter wall at 41.2-45m	N	19/5/97
6-8	1000	Section of south perimeter wall at 45-49m	N	19/5/97
9-10	1000	General shot of south perimeter wall section at 49-53m (pole at 49m)	N	19/5/97
11	1000	Overview of development site from SW looking N	SW	19/5/97
12	1000	Overview of development site from SW looking E	SW	19/5/97
13	1000	Section of south perimeter wall at 51-55m	N	19/5/97
14-15	2000	General shot of section, W-facing of east perimeter wall	W	19/5/97
16	2000	View of wall removed on east perimeter walling N-S	S	19/5/97
17	1000	N-facing section on S perimeter walling at 53-55m	N	19/5/97
18	1000	N-facing section on S perimeter walling at 55-57m	N	19/5/97
19	1000	N-facing section at 54-56m, ranging/meter staff 55m - at c. 3m below slaggy (see (6))	N	19/5/97
20		General shot of SW corner of N facing section with buttress wall	NE	20/5/97

Archaeological Watching Brief, Evaluation and Excavation at Broomielaw, Glasgow

21-22	General shot also shows furnace bowl?, c.55-62m (end of section)	NE	20/5/97
23	General shot of buttress wall with scale wall centred at 61m	N	20/5/97
24	General shot of buttress wall with scale wall centred at 61m, also shows retaining wall behind	N	20/5/97
25	Close-up of buttress wall in N-facing section	N	20/5/97
26	General shot of E-facing section in SW corner	E	20/5/97
27	E-facing section from SW corner	E	20/5/97
28	Close up of wooden piles in SW corner of E-facing section	E	20/5/97
29	General shot of E-facing section in SW corner showing wooden piles, c.6m deep	E	20/5/97
30	Shot of carved masonry from in situ basement walling in bite 22.6-29.6m	N/A	21/5/97
31	Section of W perimeter wall at 22.6-29.6m, southern portion	E	21/5/97
32	Section of W perimeter wall at 22.6-29.6m, southern portion centred at 26.4m (staff location)	E	21/5/97
33	Section of W perimeter wall at 22.6-29.6m, southern 22.6-29.6m ,Northern portion to James Watt Lane's south side	E	21/5/97
34	Section of quarry located at NW of site, shows clayseem	E	21/5/97
35	Close-up of section of quarry located at NW of development	E	21/5/97

COLOUR SLIDE FILM NUMBER 3

<i>No</i>	<i>F No</i>	<i>Subject</i>	<i>From</i>	<i>Date</i>
1		Registration shot		21/5/97
2		E-facing section of west perimeter, at 29.6-c.32.6m	E	21/5/97
3		As (2) above, but uppermost southern portion of section, staff at 29.6m	E	21/5/97
4		As (2) above, but lowermost southern portion, as above (3) re:staff	E	21/5/97
5		As (2) above, but uppermost northern portion, trench c.5m deep	E	21/5/97
6		As (2), but lowermost northern portion, trench c.5m deep	E	21/5/97
7		E-facing section of West perimeter at c.32.6-36.6m, rod at 34.6	E	21/5/97
8		As (7) above, southern portion	E	21/5/97
9		As (7) above, northern portion	E	21/5/97
10		Shot of S face of W perimeter, of uppermost part rod c.39.1m	E	22/5/97
11		As (10) above, but showing section after collapse of pavement side	E	22/5/97
12		Shot of carved red sandstone masonry found c.42.5m	N/A	22/5/97
13		General shot looking NNE of trench digging and back-filling in progress of western perimeter wall	SSW	22/5/97
14		Section E-facing, west perimeter c.44.6-49.6m, rod at 47.1m	SSE	22/5/97
15		General shot of wall at c. , revealed in bulk excavation	W	22/5/97
16		Section, rod at 51.9m, E-facing on west perimeter, c. 50.6-53.6m	E	22/5/97
17		Section, E-facing of west perimeter, c. 56.7-62m	E	22/5/97
18		As (17) above, southern portion	E	22/5/97
19		As (17) above, to north showing W-E aligned wall at c.52m	SSE	22/5/97
20		General shot of pottery spread centred at NGR	S	23/5/97
21		Section, E-facing west perimeter, c.58.1-64.8m, rod centred at 60.8m, shot of southern portion	E	23/5/97
22		As (21) above, northern portion to c. 64.8m	E	23/5/97
23		Section E-facing of west perimeter, staff at 64.2m, E-W aligned wall just to south	E	23/5/97
24		As (23) above, looking NNW at trench section	SSE	23/5/97
25		E-facing section of west perimeter, staff at c. 68.6m/71.6m	E	23/5/97

Archaeological Watching Brief, Evaluation and Excavation at Broomielaw, Glasgow

26	As (25) above, showing northern wall inner face, aligned W-E seen in S-facing trench section	SSE	23/5/97
27	Section, E-facing on west perimeter, 70.3-73.2m, staff on 71.6m	E	23/5/97
28	Section of [4000], pottery? waster dump, close-up	E	23/5/97
29	General section shot of [4000], cut by quarry extreme	E	23/5/97
30	E-facing section, west perimeter, 74.3-79.6m, staff at 75.3m	E	23/5/97
31	General shot of bulk excavations, looking at west-face, NGR approx.	W	23/5/97
32	Section c. 77.6 to staff at c. 79.6m of E-face, west perimeter	E	23/5/97
33	Section c. 79.6 to c.82.6m of E-face, west perimeter	E	23/5/97
34	General shot of section (as (33) and (34) and trench limit 75m to 86.1m, staff at 79.6m	SSE	23/5/97
35	General shots of development site from approx. NGR, looking south	N	23/5/97
36	General site shot looking SSE from NGR	NNW	23/5/97

COLOUR SLIDE FILM NUMBER 4

<i>No</i>	<i>F No</i>	<i>Subject</i>	<i>From</i>	<i>Date</i>
1-2		Registration shot		
3		Section, E-facing of west perimeter, staff at 4.3m from NGR	E	24/5/97
4		E-facing section on west perimeter, south end, rod centred at 1.5m	E	24/5/97
5		Northern end of E-facing section on west perimeter, rod c. 1.5m	E	24/5/97
6		General of section and trench, c. -1m to c.5m	SSE	24/5/97
7		Close up of wooden posts in trench bottom at c. 5.5m	E	24/5/97
8		E-facing section on west perimeter, rod centred c. 5.4m, in progress	E	26/5/97
9		Southern portion of (8) above, rod c. 5.4m	E	26/5/97
10		Northern portion of (8) above, rod at 5.4m	E	26/5/97
11		E-facing section, staff at 9m, shot c.7.5-10.5m	E	26/5/97
12		E-facing section, staff at 12.4m on west perimeter, gen. shot	SSE	26/5/97
13		Southern portion of (12) above	E	26/5/97
14		Northern portion of (12) above	E	26/5/97
15		E-facing section on west perimeter, rod centred 15m	E	26/5/97
16		General shot of (15) above, to S facing edge c.18.7m	SSE	26/5/97
17		General shot of section, E-facing, west perimeter, rod 18.5m, trench edge c.22m, wall in situ	NNE	26/5/97
18		Section E-facing, west perimeter, rod centred 21.5m	E	26/5/97
19		General section and trench, as (18) above, rod centred at 21.5m, trench to 23m	NNE	26/5/97
20		A close-up of a 'found' stone, showing klinker/hardcore adhering to its underside, at c. 21.5m and at 4.5-5m deep	SSE/N/A	26/5/97
21		Section, E-facing, west perimeter, rod at 23m, partially back-filled with sand	E	26/5/97
22		General shot of section and trench (see (21) above)	SSE	26/5/97
23		East perimeter, showing S-facing trench edge, close-up	S	27/5/97
24		As (23) above, general shot, trench edge c. 35m from northern edge of James Watt Lane, along York street	S	27/5/97
25		Bulk excavations, close-up of exposed walling c. NGR	W	27/5/97
26		As (25) above, general shot of walling and excavation face to north	W	27/5/97
27		Section on east perimeter, west face, northernmost segment c. m, northern portion	W	27/5/97
28		Section as (27) above, southern portion	W	27/5/97
29		General shot of section, including N-facing trench edge	NW	27/5/97

Archaeological Watching Brief, Evaluation and Excavation at Broomielaw, Glasgow

COLOUR SLIDE FILM NUMBER 5

<i>No</i>	<i>F No</i>	<i>Subject</i>	<i>From</i>	<i>Date</i>
1		Registration shot		29/5/97
2		N-facing section, North perimeter, close-up of [5000] and [5001] pits	N	29/5/97
3		General shot of (2) above	N	29/5/97
4		General shot (no scale) of E-facing section on north perimeter wall, showing pit with pottery ([5003])	E	29/5/97
5		N-facing section, [5000], close-up, top segment	N	29/5/97
6		As (5) above, close-up of bottom segment	N	29/5/97
7		N-facing section, [5001], close-up, top portion	N	29/5/97
8		N-facing section, see (7) above, bottom portion	N	29/5/97
9		General section shot of (7) above	N	29/5/97
10		General section shot of (5) above	N	29/5/97
11		E-facing section of [5003], north perimeter close-up	E	29/5/97
12		General shot of (11) above	E	29/5/97
13		General shot with ordinary lens of (11) above	E	29/5/97
14		General shot of bulk excavations of vaulted area	N	29/5/97
15		Close-up of (14) above	N	29/5/97
16		General shot of 'vaulted area' in NE corner of site	SSW	29/5/97
17-18		General shot of northern sector	E	29/5/97
19		General shot of glass spread on foundations of vaulted area	NNW	29/5/97
20		Close-up of (19) above	NNW	29/5/97
21		Poss as (19) above		
22		Poss as (20) above		
23		General shot of vaulted area	S	29/5/97
24		Shot of [6000] in NW sector (c.8mE-Wx5mN-S)	W	29/5/97
25		Shot of [6000], as (24) above	N	29/5/97
26		Shot of [4000], Delftfield pottery pit	WNW	29/5/97
27		Shot of (26) above	NNE	29/5/97
28		4 shots, panorama of site, from NE corner (York street)	E	30/5/97
29		As (28) above	ENE	30/5/97
30		As (28) above	NE	30/5/97
31		As (28) above	SSE	30/5/97
32		Close-up of [5000] and [5001] after c. 0.5m bite	N	30/5/97
33		General shot of (32) above	N	30/5/97
34		General shot of NW corner of northern perimeter, N-facing	WNW	30/5/97
35		North facing, north perimeter section to West, NW corner	N	30/5/97
36		North facing, north perimeter section to East, NW corner	N	30/5/97

COLOUR SLIDE FILM NUMBER 6

<i>No</i>	<i>F No</i>	<i>Subject</i>	<i>From</i>	<i>Date</i>
1		Registration shot shows #5 but actually #6		
1		Registration shot shows #6		30/5/97
2		Section, E-facing, west perimeter, rod centred 92.25m	NNW	30/5/97
3		E-facing section on west perimeter, at c. 90.25m (rod centre)	ESE	30/5/97
4		East facing section as (3) above but slightly to south	ENE	30/5/97
5		Close-up of section, rod centred 90.25m	E	30/5/97
6		E-facing section, west perimeter, staff c. 89.1m	E	30/5/97
7		General of west face of quarrying/bulk excavations, northern part, work in progress	SSW	30/5/97
8		general shot of (7) above, southern part	WSW	30/5/97
9		360° panorama of site (following 10 photo's) (20 m W +19m S of York street grid point NGR.1066.5E/3090N)	WNW	31/5/97
10		As (9) above, clockwise rotation		31/5/97

Archaeological Watching Brief, Evaluation and Excavation at Broomielaw, Glasgow

11	As (9) above		31/5/97
12	As (9) above		31/5/97
13	As (9) above		31/5/97
14	As (9) above		31/5/97
15	As (9) above		31/5/97
16	As (9) above		31/5/97
17	As (9) above		31/5/97
18	As (9) above		31/5/97
19	As (9) above		31/5/97
20	General shot of excavation of [4000] in progress	W	31/5/97
21	As (20) above, southerly area	WNE	31/5/97
22	Shot of Northern part of new roadline/vaulted area	W	31/5/97
23	Shot of (22) above, central area	WNW	31/5/97
24	Shot of (22) above, southerly area	NW	31/5/97
25	Close-up of roadline on vaulted area	c. W	
26	As (25) above	c. W	
27	As (25) above	c. W	
28	As (25) above	c. W	
29	As (25) above	c. W	
30	As (25) above	c. W	

COLOUR SLIDE FILM NUMBER 7

<i>No</i>	<i>F No</i>	<i>Subject</i>	<i>From</i>	<i>Date</i>
1		Registration card		2/6/97
2		General shot of walling, bricked doorway and bricked wall aligned c. NNW-SSE (ie. Brickwall) –26.6m S and 20.6m W of York street NGR	W	2/6/97
3		Close-up of bricked doorway, southern stone walling and brickwall oblique to it	W	2/6/97
4		Close-up of northern area next to bricked doorway c. 4.5m externally (x7m E-W aligned)	W	2/6/97
5		From c. [4000], looking at (2) above and wall in foreground showing vent... founds of vaults	W	2/6/97
6		Section, west-facing of James Watt Lane c. 21.8m from East perimeter (pavement)	W	2/6/97
7		Close-up of (6) above	W	2/6/97
8		General shot of section and adjacent section to (6) above	NW	2/6/97
9		Bulk excavations in progress in SW sector, E-facing section and part of N-facing section (rubble???)	NE	2/6/97
10		W-facing section in bulk excavation revealing a course of early brickwork (hand moulded) c.2m below ordinary ground level (2 courses) in SE sector of site, S of JW Lane	W	2/6/97
11		W-facing section of very crystalline hardcore to N edge of JW Lane	W	2/6/97
12		As (11) above, showing south facing edge where it ????	S	2/6/97
13		Floor of grey concrete-like crystalline hardcore floor in SE sector, N of JW lane	NW	3/6/97
14		As (13) above, 3-4m wide (E-W) outer wall founds	N	3/6/97
15		Excavation area prior to bulk removal and redeposition shows [4005]	SW	3/6/97
16		As (15) above, also shows [4000] to east	SW	3/6/97
17		Close-up of [4005], western most edge	W	3/6/97
18		General shot of eastern most part of excavation area (east edge of [4005] and [4000] beyond to east)	W	3/6/97
19		East section of excavation area after bulk removal of pits [4000] and [4005]	E	4/6/97

Archaeological Watching Brief, Evaluation and Excavation at Broomielaw, Glasgow

20	Close-up of [4005] showing layers, [4008], [4010], [4012], [4014], [4016]	E	4/6/97
21	General shot of (19) above	E	4/6/97
22	N-facing section of [4005] after bulk removal of pits-western side	N	4/6/97
23	As (22) above, showing eastern side	N	4/6/97
24	Close-up of [4020] of (22) above-within pit, [4005]	N	4/6/97

COLOUR SLIDE FILM NUMBER 8

<i>No</i>	<i>F No</i>	<i>Subject</i>	<i>From</i>	<i>Date</i>
1		Registration card		2/6/97
2-3	2000	E/W aligned wall	E	5/6/97
4-5	2001	N/S aligned wall	S	5/6/97
6-7	2001	N/S aligned wall during removal	E	7/6/97
8-11	2001	Bulk soil removal in SW corner	E	10/6/97
12-14	2001	Bulk soil removal in SW corner	E	11/6/97
15-24		Bulk soil removal in ??? area	W	12/6/97
25-28	2002	Well? Feature under ??? area	E	16/6/97
29-32	2002	Well? Feature under ??? area-lower level	E	16/6/97
33-36		Removal of rubble and large sandstone blocks to S of archaeological area		17/6/97

COLOUR SLIDE FILM NUMBER 9

<i>No</i>	<i>F No</i>	<i>Subject</i>	<i>From</i>	<i>Date</i>
1		Registration card		12/6/97
2-5		Rubble in section south of archaeologically interesting area	E	18/6/97
6-7		Section ??? archaeological area ???	W	20/6/97
8	2003	Wall to N of James Watt Lane as seen in section ???	E	20/6/97
9		to York street	E	20/6/97
10		Bottom of James Watt Lane showing natural	E	24/6/97
11-12	8000	Wall to S of James Watt Lane in section	N	25/6/97
13-14	8001	Pit on W side of site visible in section	W	26/6/97
15-16	8003	Base of wall on E side of site visible in section	E	23/7/97
17-18	8003	Whole wall on E side of site visible in section	E	23/7/97

9. DES Entry

Local Authority	Glasgow City Council
Site name	Broomielaw
Parish	
Contributor	AOC Archaeology
Type of site	Pottery wasters
NGR	NS 584 650
Report	

Archaeological Watching Brief, Evaluation and Excavation at Broomielaw, Glasgow

A test-pitting exercise, an evaluation, an excavation and a watching brief were undertaken between April and May 1997. Two Delftfield Pottery waster pits were revealed and up to sixteen probable 19th and 20th century, shallow negative features.

Sponsor: Thorburn Colquhoun

Thorburn Colquhoun

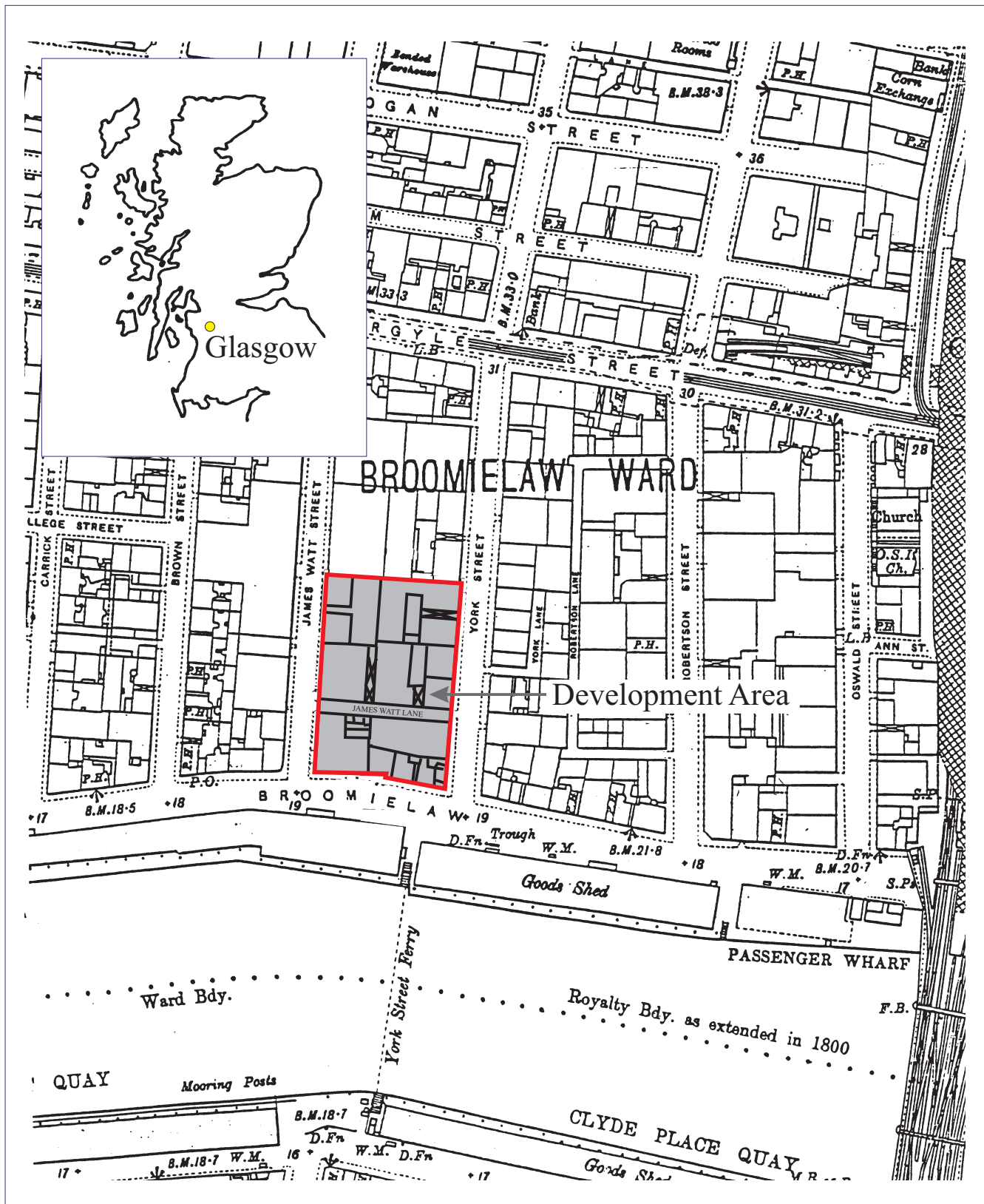


Fig.1 Location plan of development area

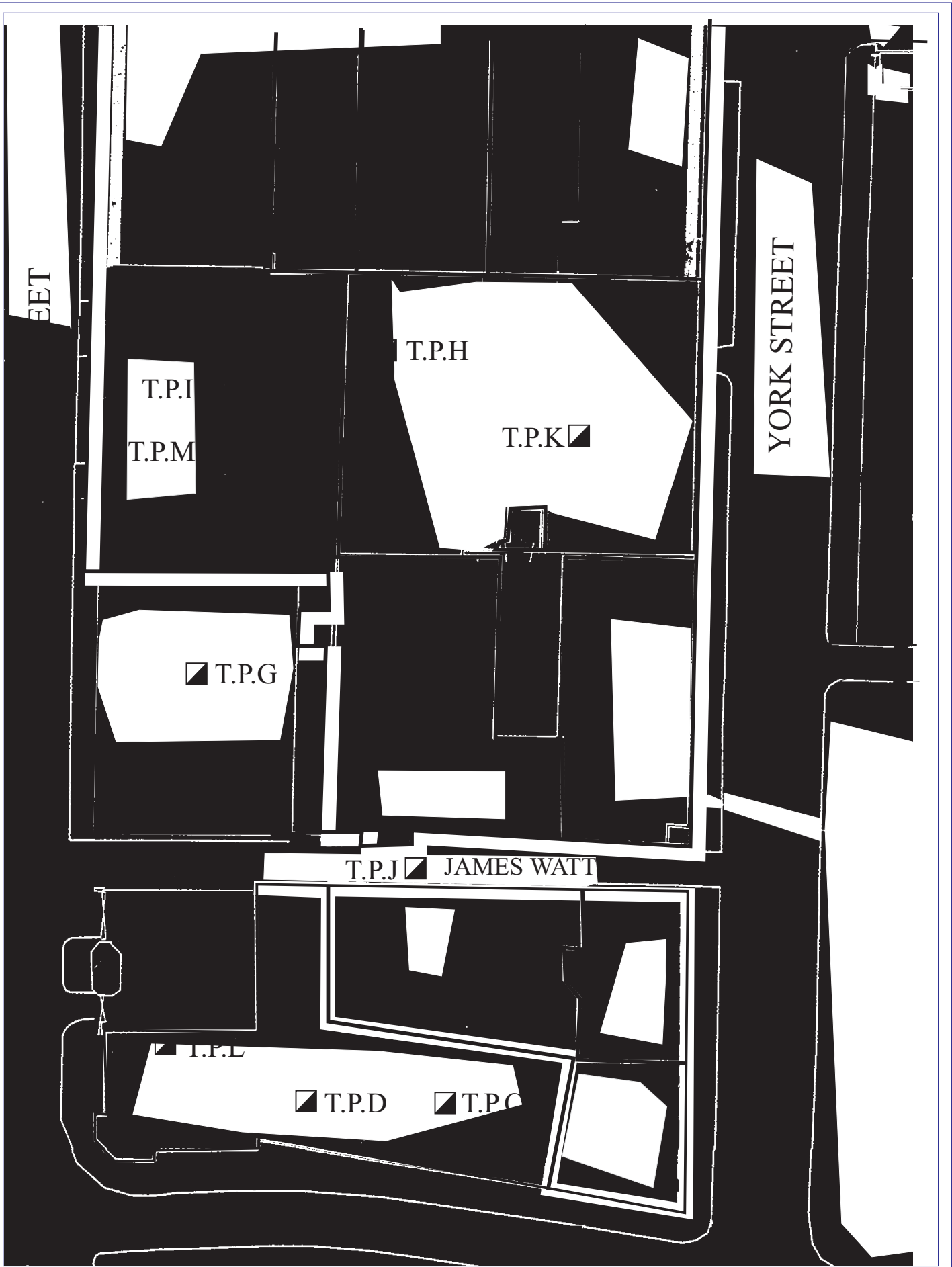


Fig. 2 Plan view of development areas showing testpit locations

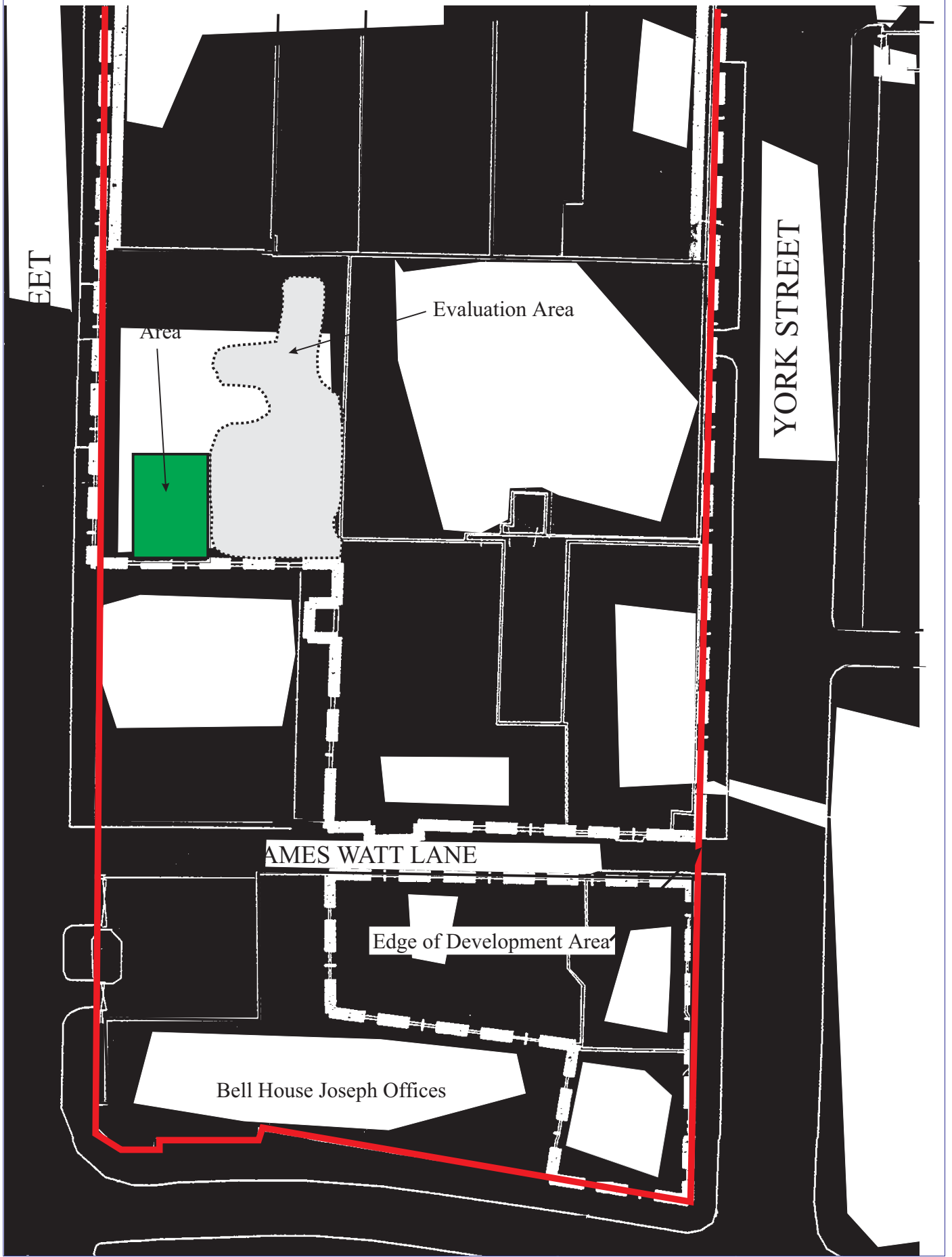


Fig.3 Plan view of development showing areas of archaeological work

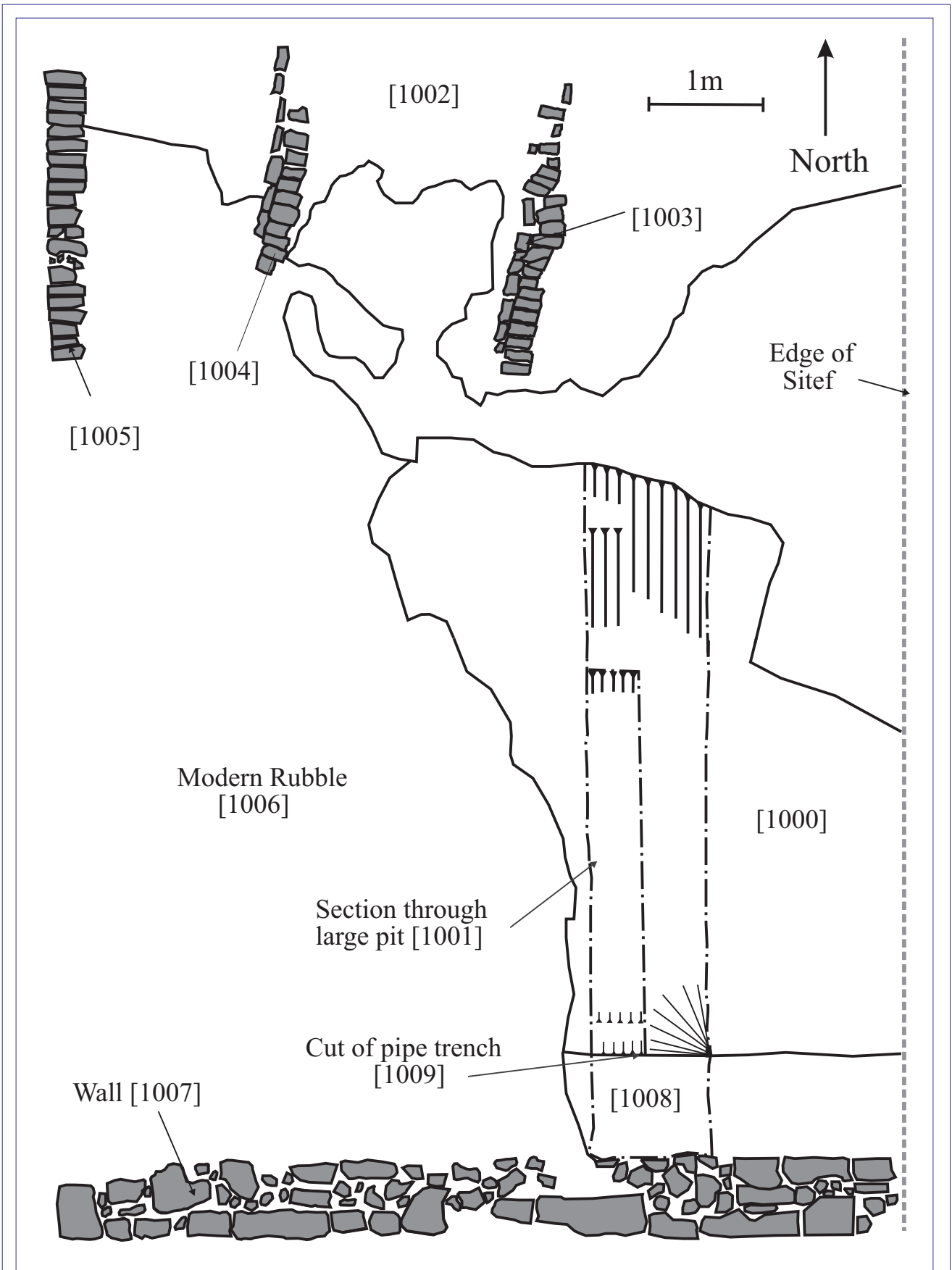


Fig.4 Plan of excavation area showing section through pit [1001]

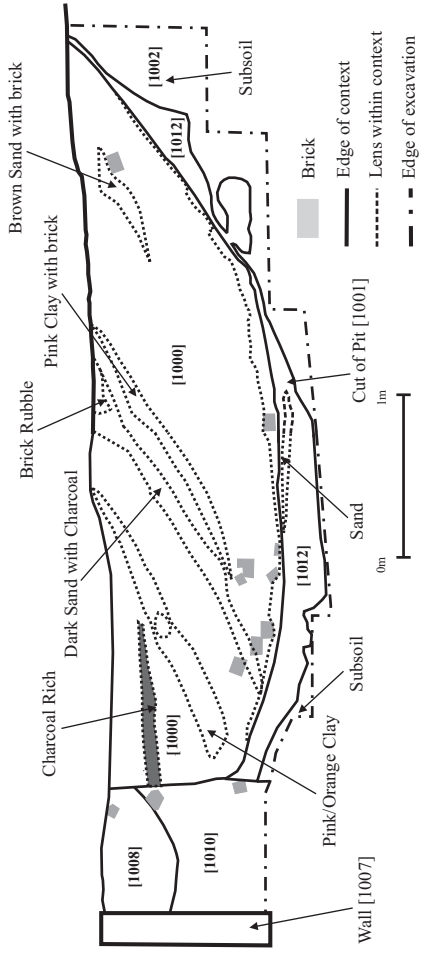


Fig. 5 East facing section through large pit feature [1001]

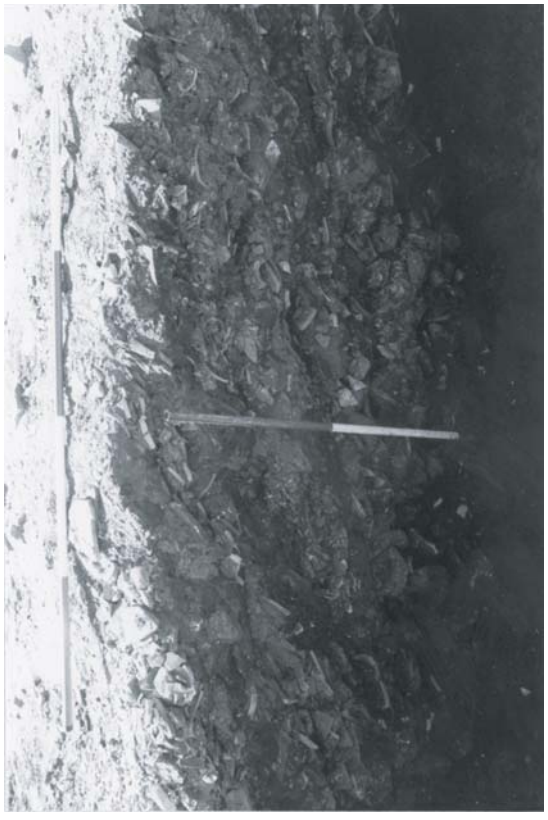


Fig.6 Photograph of East facing section [1001]